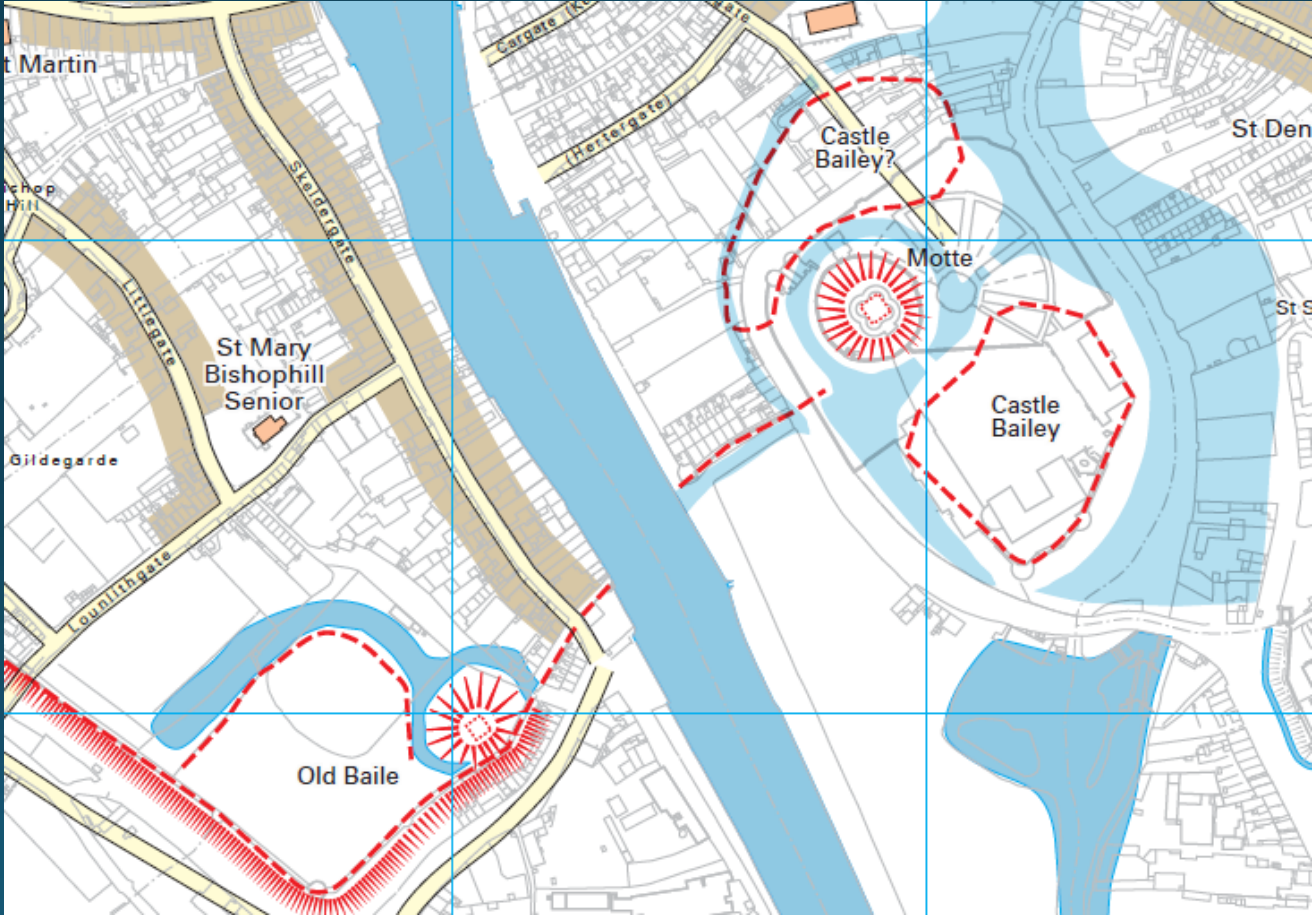




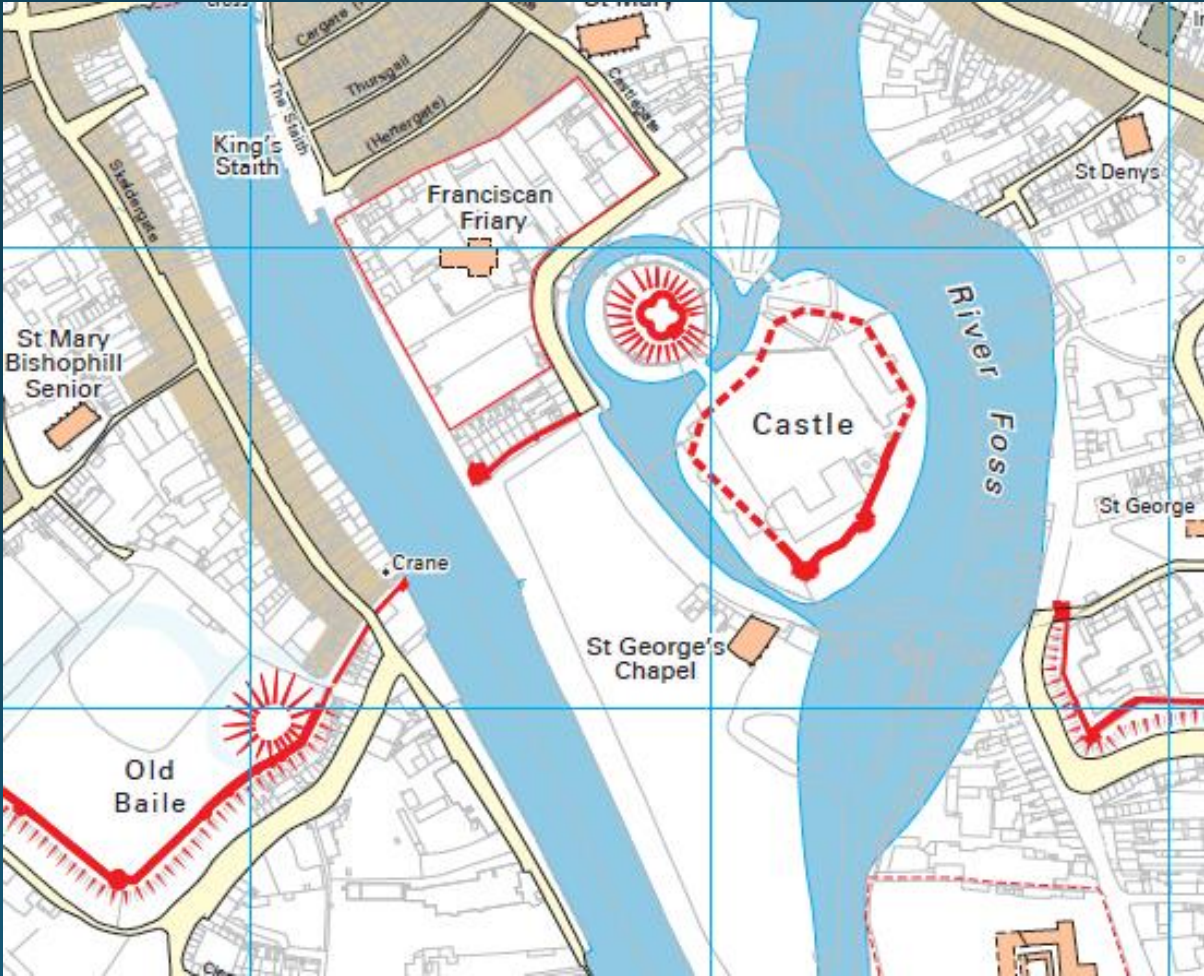
Preserving The Past-
Promoting the Future



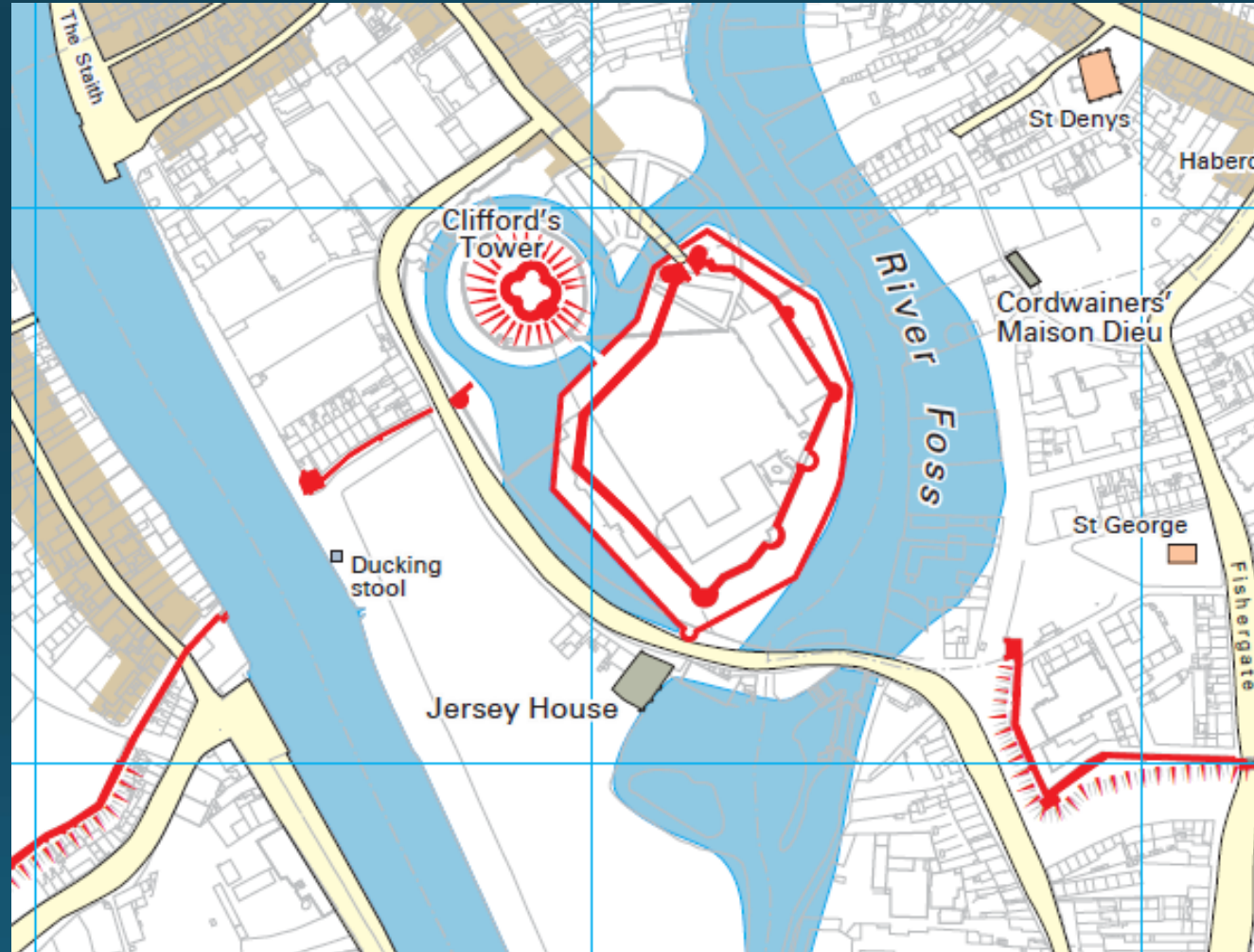
York c.1100



York c.1500



York c.1600



John Speed, Map of York
(Detail), 1610 Castle Area and
Confluence of the Rivers



Jacob Richards, 1685
(Detail)
Plan of York Castle



Francis Place, c.1685
York Castle from the Mill Bank




Anon, c.1680, Clifford's Tower and Castlegate Postern






Edmond Barker, 1718


The South East Prospect of the Ancient City of York




Edmond Barker, 1718
(Detail) Castle Area



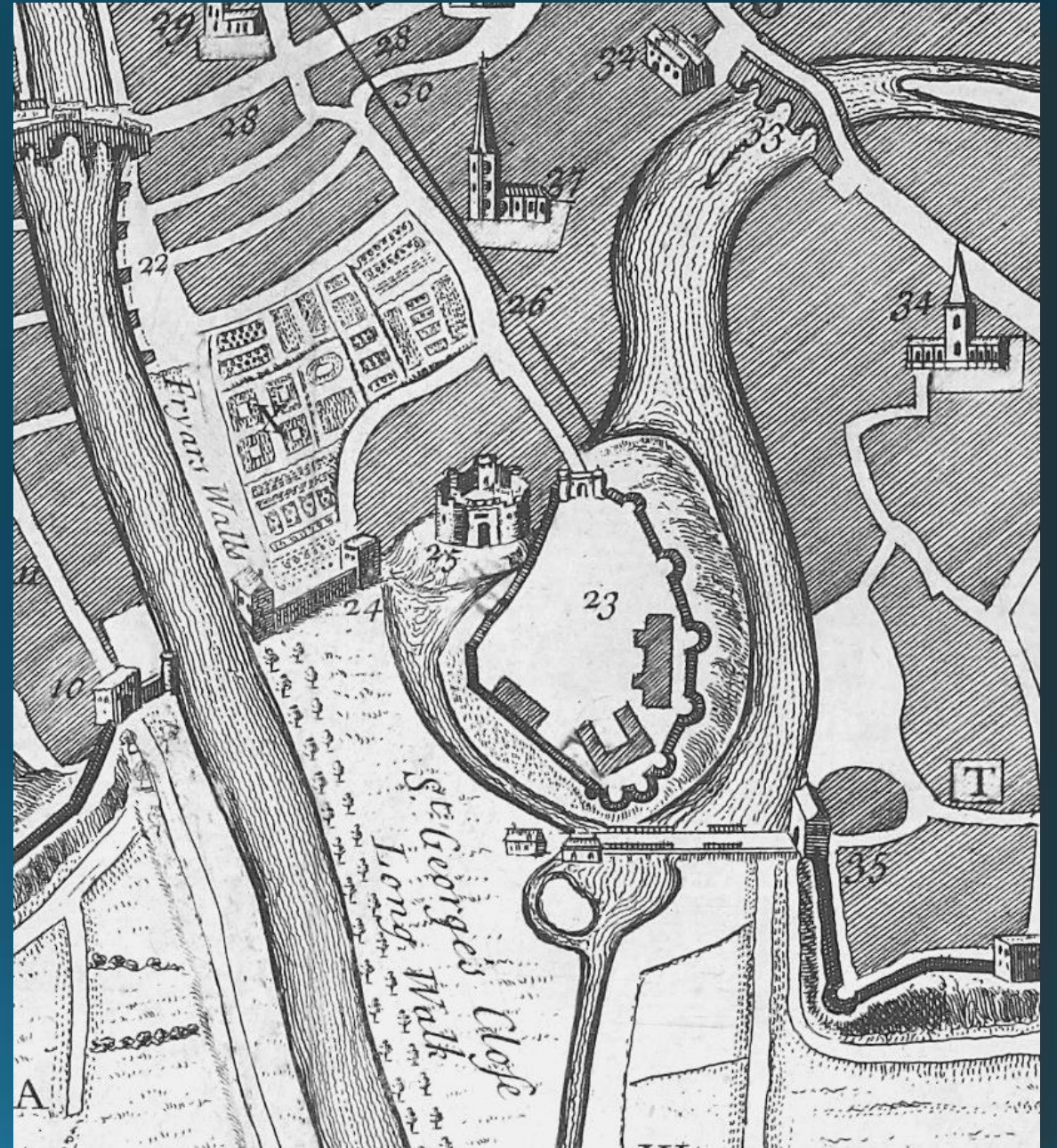
Samuel Buck, c.1722
South Prospect from Old Baile Hill



Samuel Buck, c.1722
York's First Promenade




Francis Drake, c.1730
Plan of the City of York
Published in
Drake's Eboracum, 1736



William Lindley, c.1745
York Castle, Court of Justice and Grand Jury House



Anon, c.1735
Clifford's Tower
Now In The Garden of Samuel Waud



Francis Nicholson c.1800
Clifford's Tower from the Postern



Nathaniel Whittock, 1858
Bird's Eye View of the City of York (Detail)








John Piper, 1951
View from
Clifford's Tower
'Evelyn Award Winner'



Nigel Kirby, 2003
Coppergate Riverside Site



Coppergate Plan



Coppergate Plan

